

TOWN OF COVENTRY
CURB CUT / DRIVEWAY APRON PERMIT

Contractor (W/ Contact)	Date:
Contractor Address	
Contractor Phone #s	
Bonding Status	Insurance Status

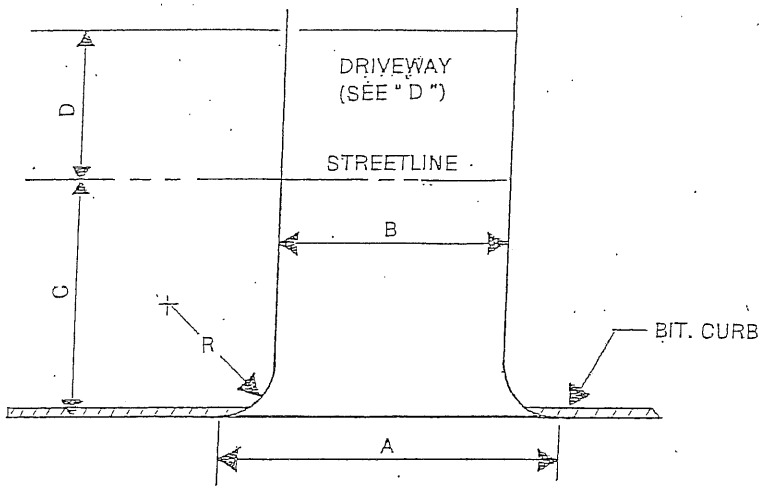
Driveway Location	
(Street Address and/or Lot # in Subdivision)	
Name of Homeowner	Phone #

NOTE: CONFER WITH THE ZONING ENFORCEMENT OFFICER FOR ALL INTERIOR DRIVEWAY ALTERATIONS TO THE PROPERTY FOR ZONING COMPLIANCE.

Curbcut / Driveway Apron Dimensions

New Apron <input type="radio"/>	A	B	C	D	R
Repair <input type="radio"/>	Apron Opening	Driveway Width	Apron Depth	Grade (Streetline to Gutter)	Radii
Proposal					
<i>- ALL PERMITS MUST INCLUDE A SKETCH -</i>					
	A	B	C	D	R
Recommended Dimensions					
Comments:					
Reviewed By:				Date:	
<input type="radio"/> Permit Approved		<input type="radio"/> Permit Not Approved		<input type="radio"/> Other (see comments)	
Comments:					
Inspected By:				Date:	
Driveway Apron Accepted		Y	N	Date:	

Driveway Detail Drawing



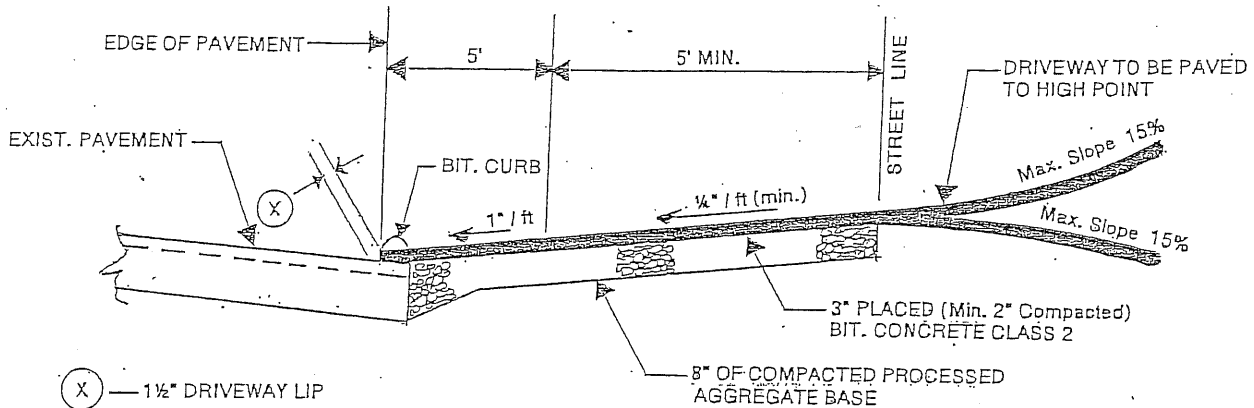
TYPICAL RESIDENTIAL DRIVEWAY PLAN

DRIVEWAY DIMENSIONS			
DIM.	MIN.	MAX.	Remarks
A	20'	36'	See Note 1
B	10'	20'	See Note 1
C			See Note 2
D	Adjoining Driveway With a Slope Towards the Road to be Paved to High Point in Order to Prevent Erosion Into Road.		
R	5'	8'	See Note 1

Note 1: Driveway Dimensions Will be Strictly Enforced by the Town of Coventry. It is Suggested That the Installer Employ Tolerances That Will Ensure Compliance and Avoid Possible Rework.

Note 2: Apron Length (C) to be Determined as Distance From Street Edge to Edge at Town Right of Way. Minimum Distance is 10 feet.

General Note: Permit Application to be Submitted to the Public Works Department at Least Two Weeks Prior to Driveway Installation to Permit Review and Recommendations Before Final Inspection.

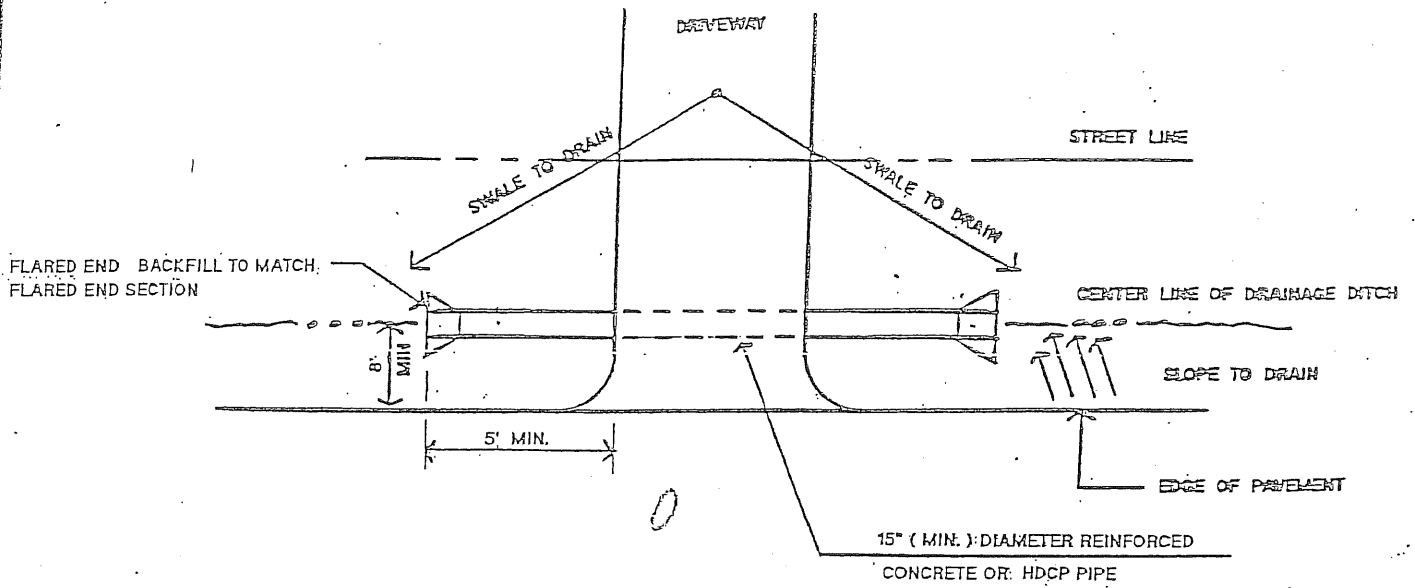


TYPICAL RESIDENTIAL DRIVEWAY SECTION

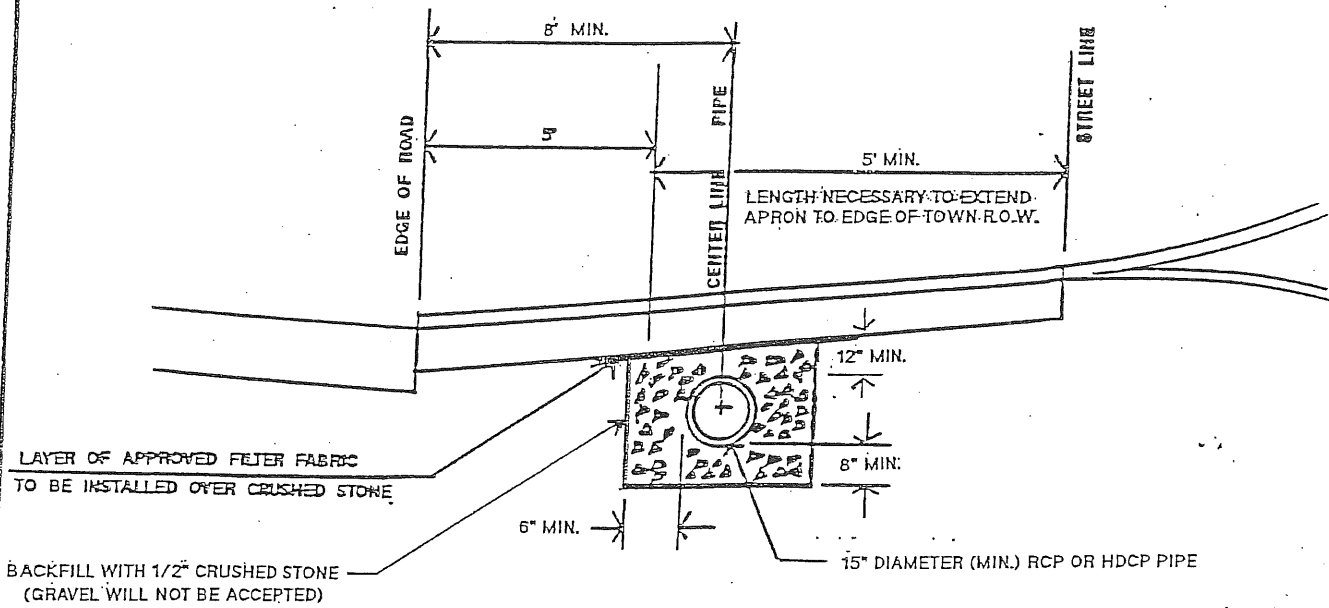
Note: All Commercial or Industrial Driveways to be Approved by the Planning & Zoning Commission

TOWN OF COVENTRY Public Works Department	Revisions		
STANDARD DRIVEWAY PLAN & SECTION SCALE: Not to Scale DATE: June, 1999	No.	Description	Date
	1	UPDATED	12-03

DRIVEWAY DETAIL DRAWING



TYPICAL RESIDENTIAL DRIVEWAY PLAN WITH DRAINAGE CROSS PIPE



TYPICAL RESIDENTIAL DRIVEWAY SECTION WITH DRAINAGE CROSS PIPE

TOWN OF COVENTRY

PUBLIC WORKS DEPARTMENT

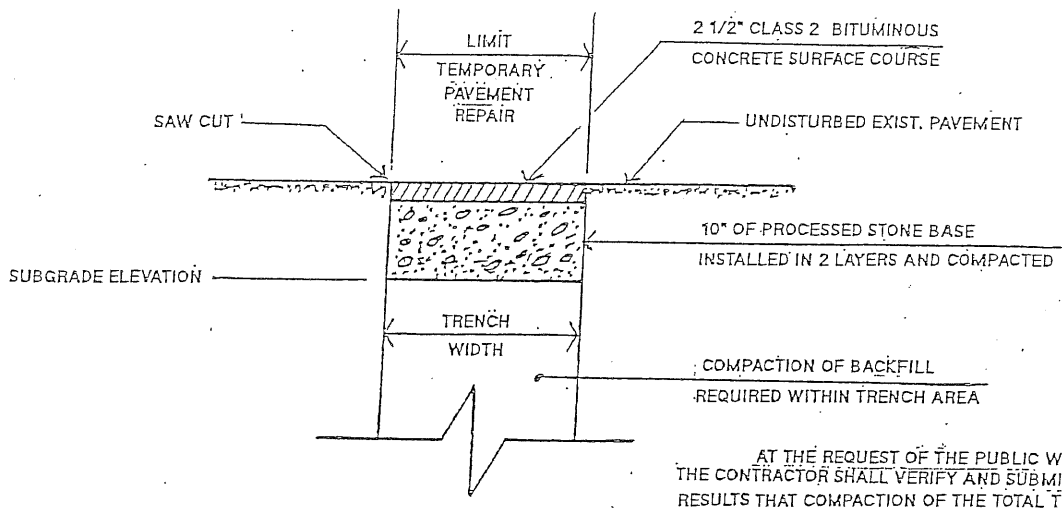
DRIVEWAY WITH CULVERT PLAN & SECTION

SCALE: NOT TO SCALE

DATE: JUNE 1999

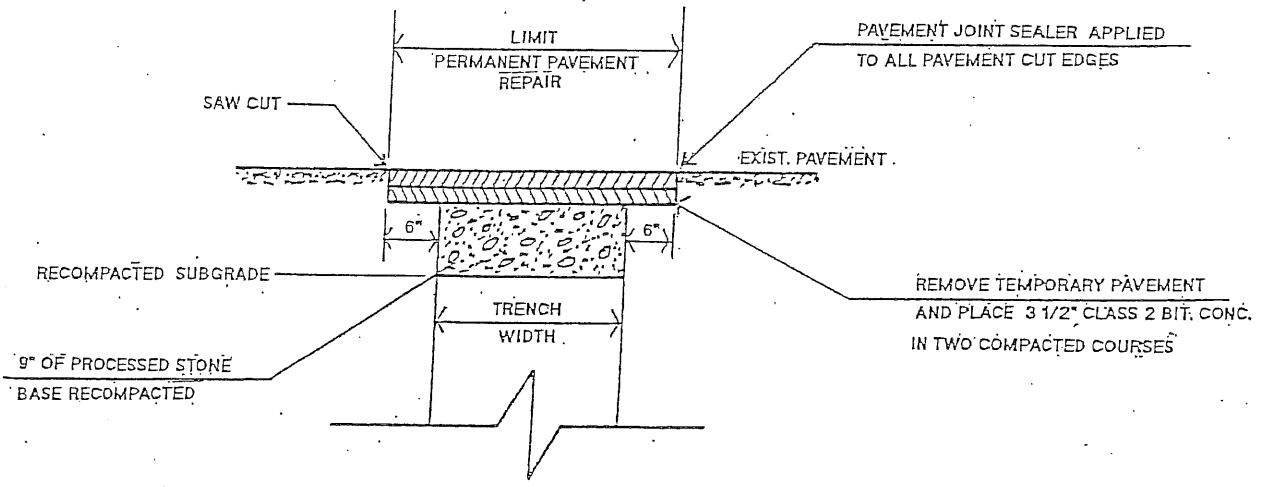
REVISIONS

NO.	DESCRIPTION	DATE



AT THE REQUEST OF THE PUBLIC WORKS DEPARTMENT, THE CONTRACTOR SHALL VERIFY AND SUBMIT PROPER TESTING RESULTS THAT COMPACTION OF THE TOTAL TRENCH AREA MEETS WITH TOWNS STANDARDS FOR A 95% COMPACTED DENSITY

TEMPORARY PAVEMENT REPAIR DETAIL



PERMANENT PAVEMENT REPAIR DETAIL

TOWN OF COVENTRY PUBLIC WORKS DEPARTMENT	REVISIONS		
	NO.	DESCRIPTION	DATE
ROAD CUT PAVEMENT REPAIR DETAILS			
SCALE: NOT TO SCALE	DATE: JUNE 1999		